

Paper Reference WGE02/01
Pearson Edexcel
International Advanced Level

Geography

International Advanced Subsidiary
UNIT 2: Geographical Investigations

Monday 20 May 2024 – Morning

Time: 1 hour 30 minutes

Resource Booklet

**DO NOT RETURN THIS RESOURCE BOOKLET WITH THE
QUESTION PAPER.**

Contents

For some Figures there is a modified colour and modified black and white diagram. You may use whichever version is easier for you to view. Some diagrams are only in modified colour but you are then provided with a description of the diagram.

Page

SECTION A

- 3 Figure 1 – Colour
- 4 Figure 1 – Black and white
- 5 Figure 2

SECTION C

- 6 Figure 3a
- 7 Figure 4a

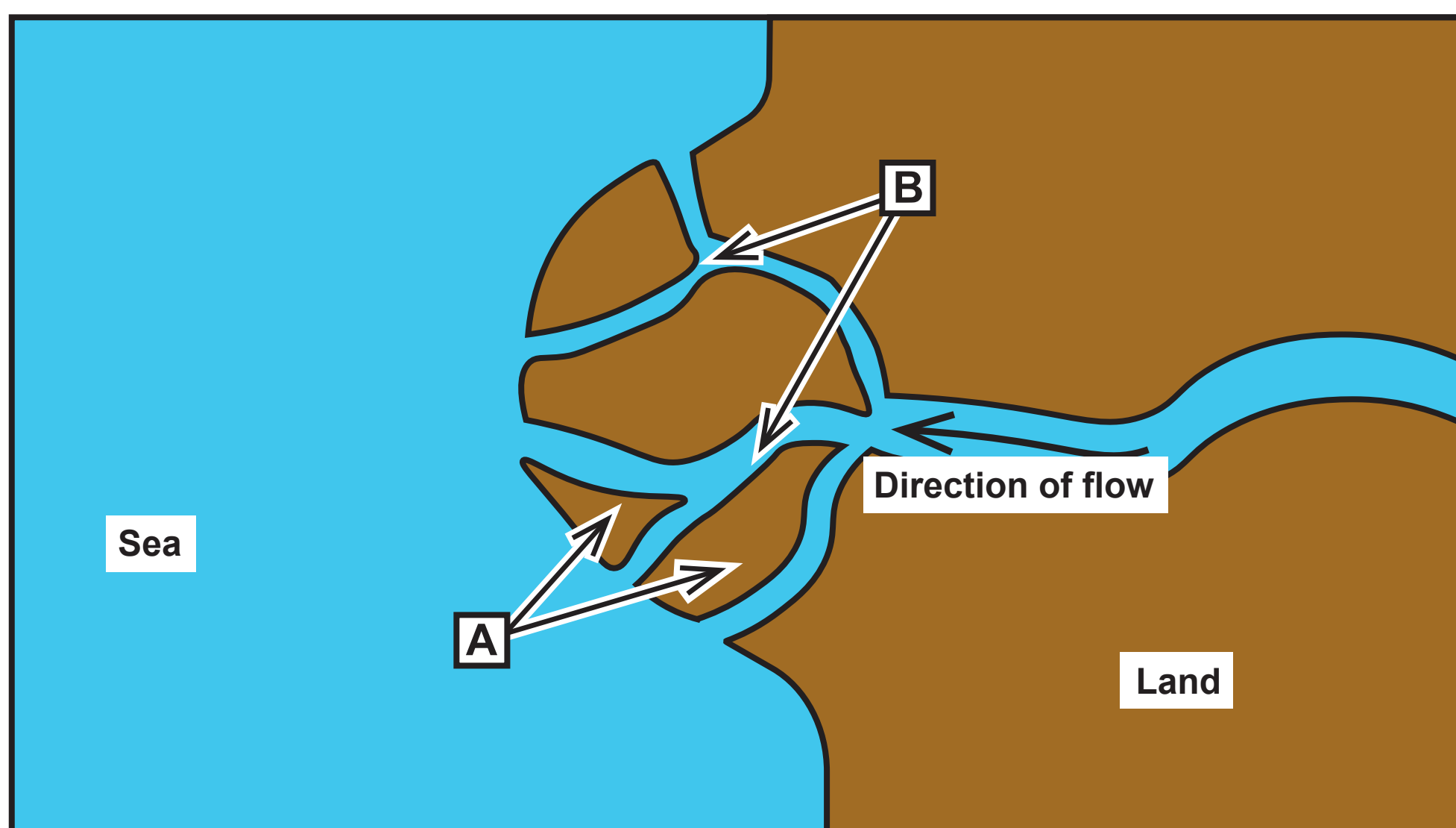
SECTION A

This resource relates to Question 1.


Figure 1 – Colour

A coastal river delta

Top view



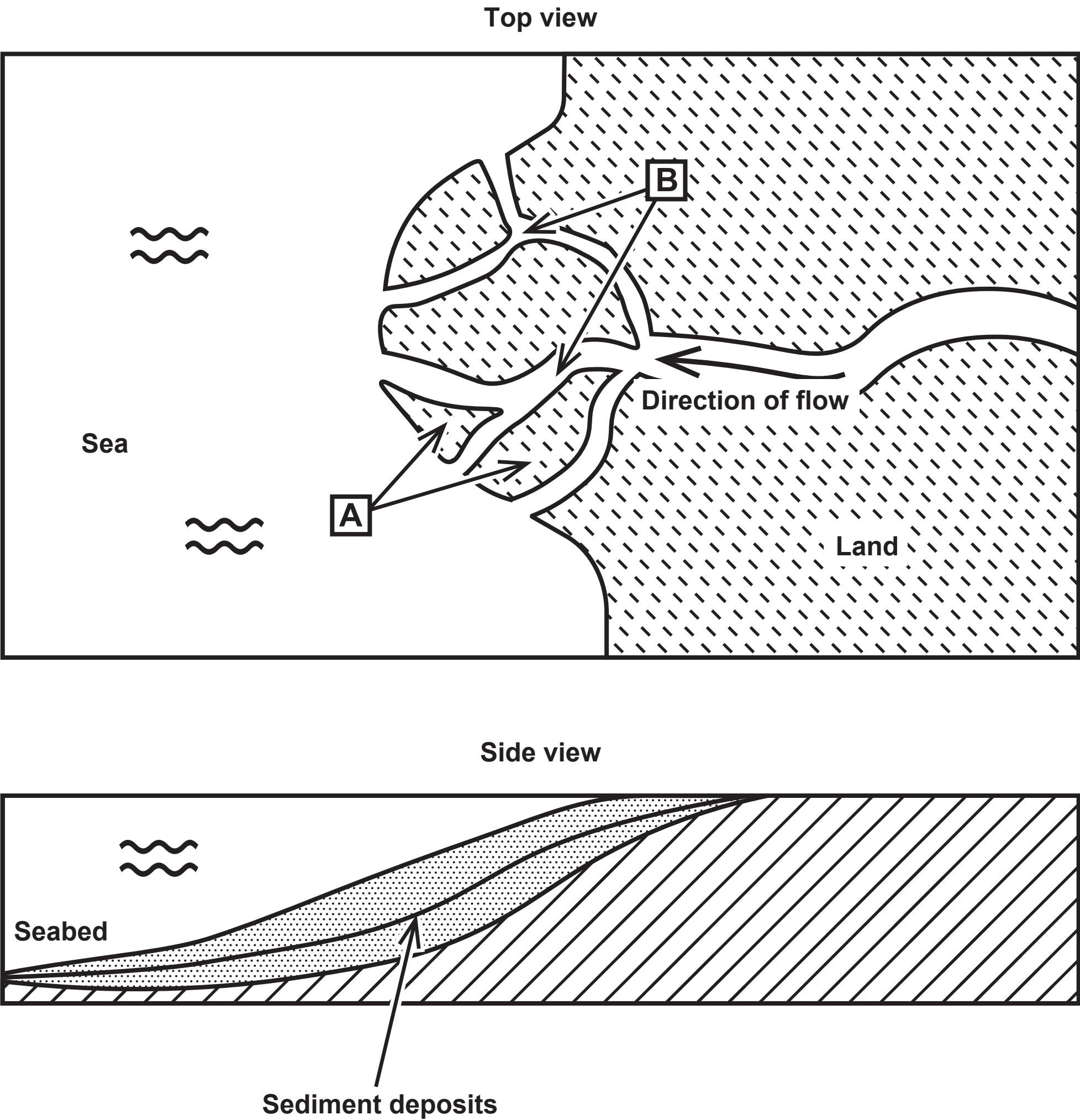
Side view



Sediment deposits

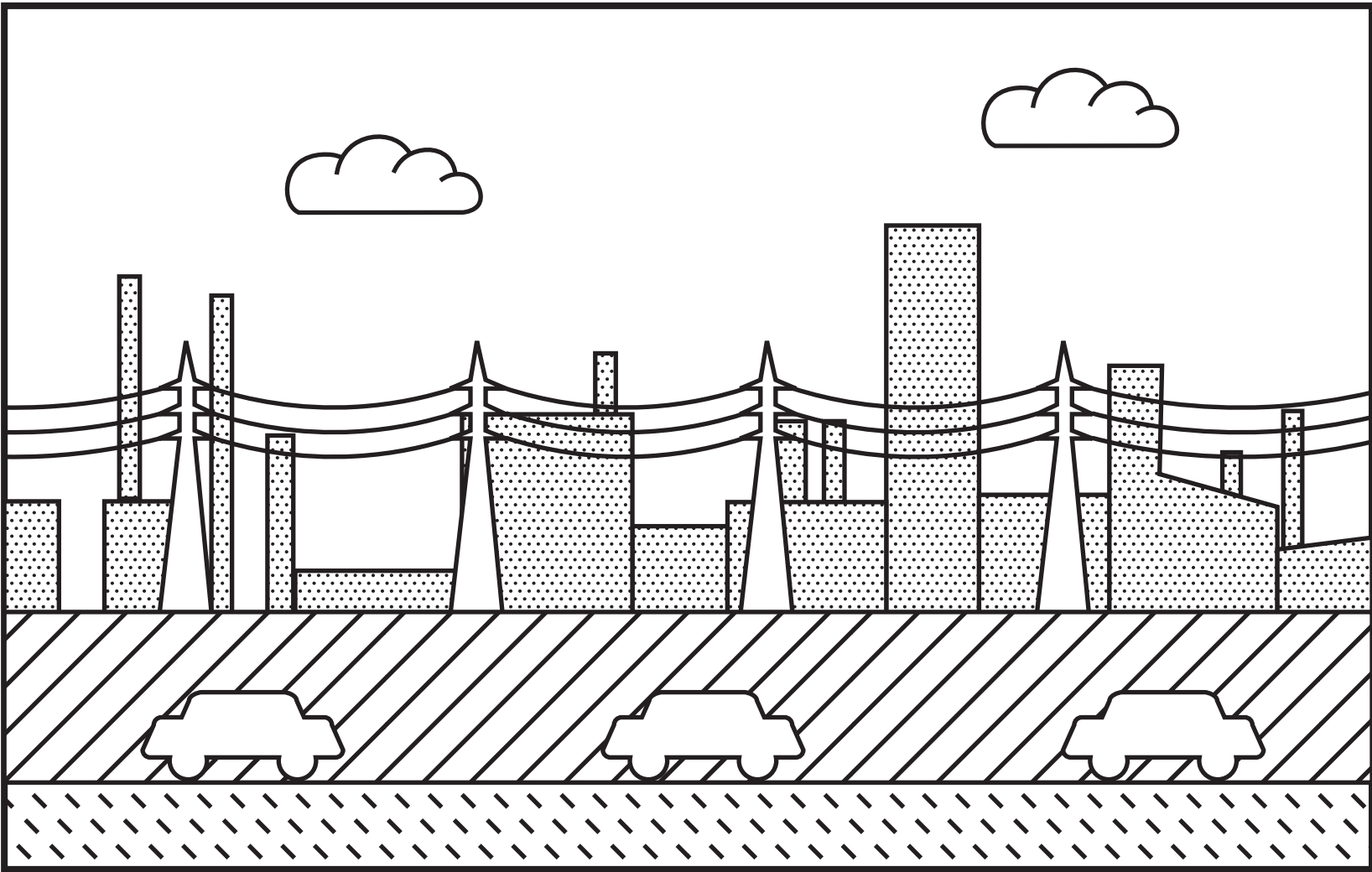
Figure 1 – Black and white

A coastal river delta



This resource relates to Question 2.

Figure 2
Urban landscape in Taranto, Italy



Key



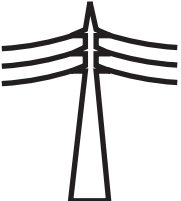



	Factories		Cars		Electric power lines
	Wall		Clouds		
	Road				

Figure 3a
Opinions about coastal management strategies

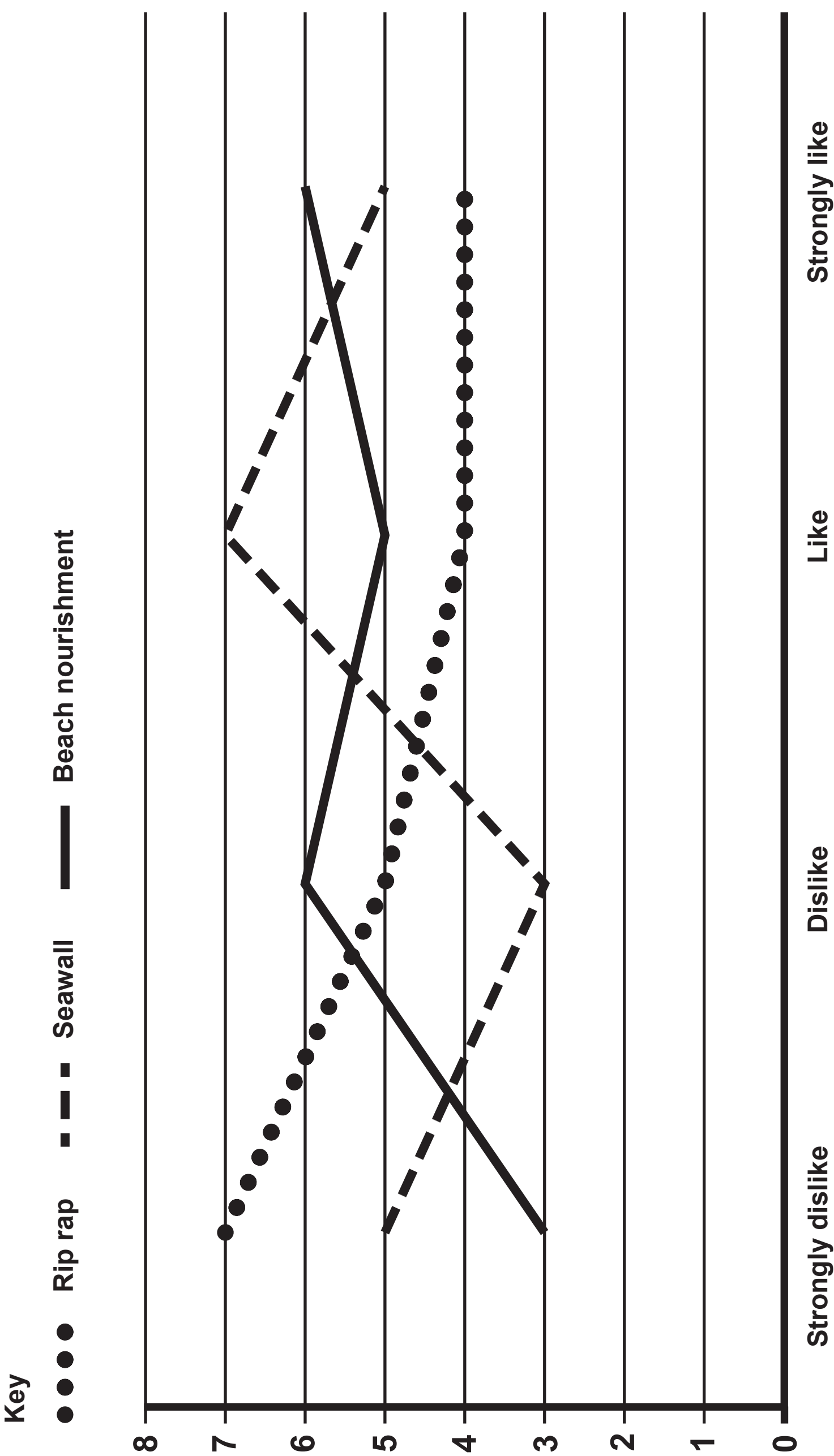
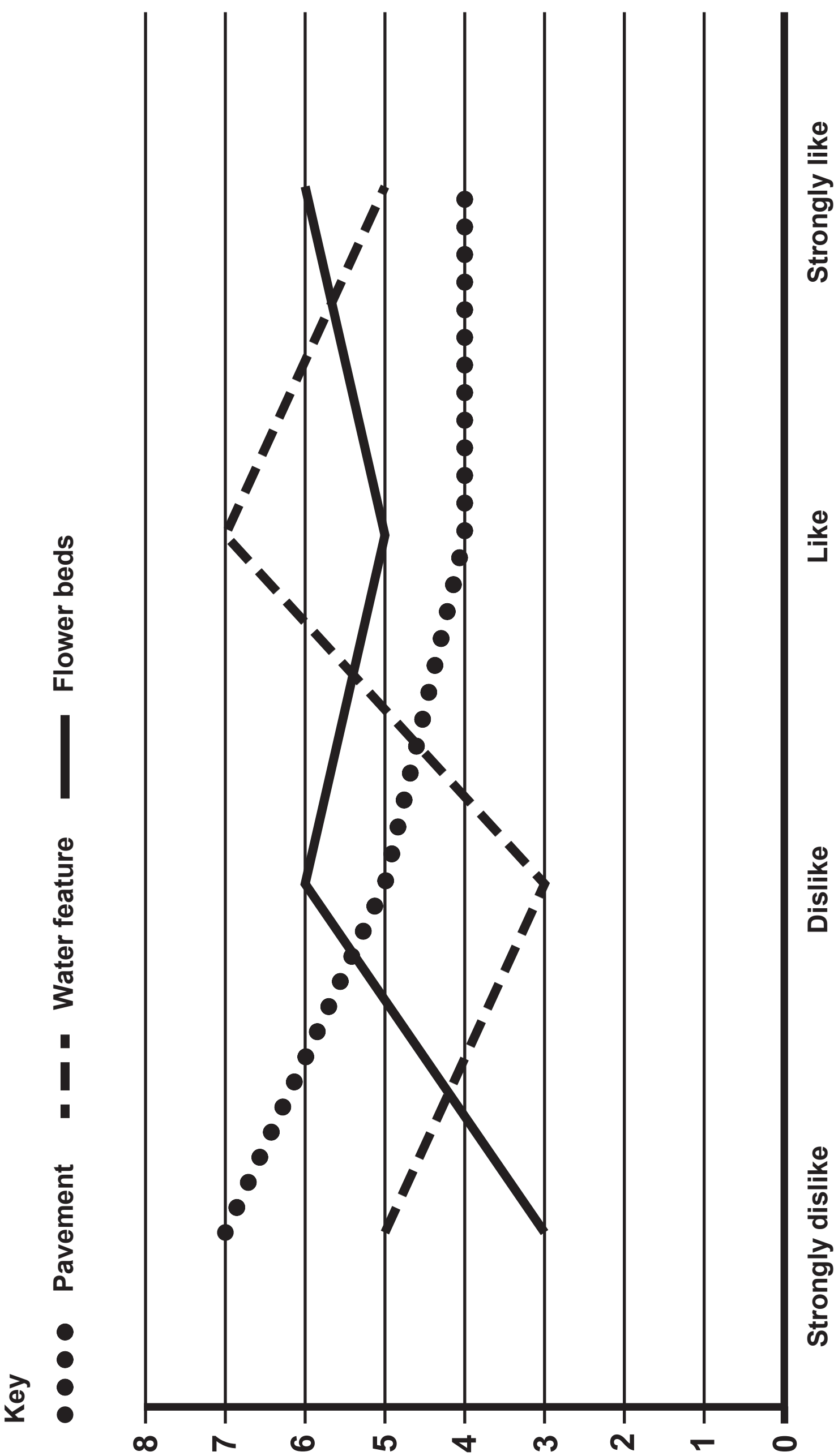


Figure 4a
Opinions about urban regeneration strategies



Acknowledgements

Pearson Education Ltd gratefully acknowledges all following sources used in preparation of this paper:

Figure 1 adapted from: © Cameron Dunn

Figure 2: © andrea sabbadini / Alamy Stock Photo